



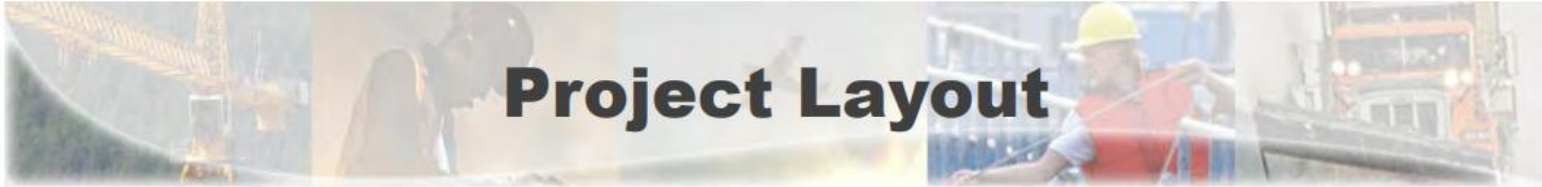
Nenana River Trailhead

Federal Highways, DOT, NPS

Oxbow Trail

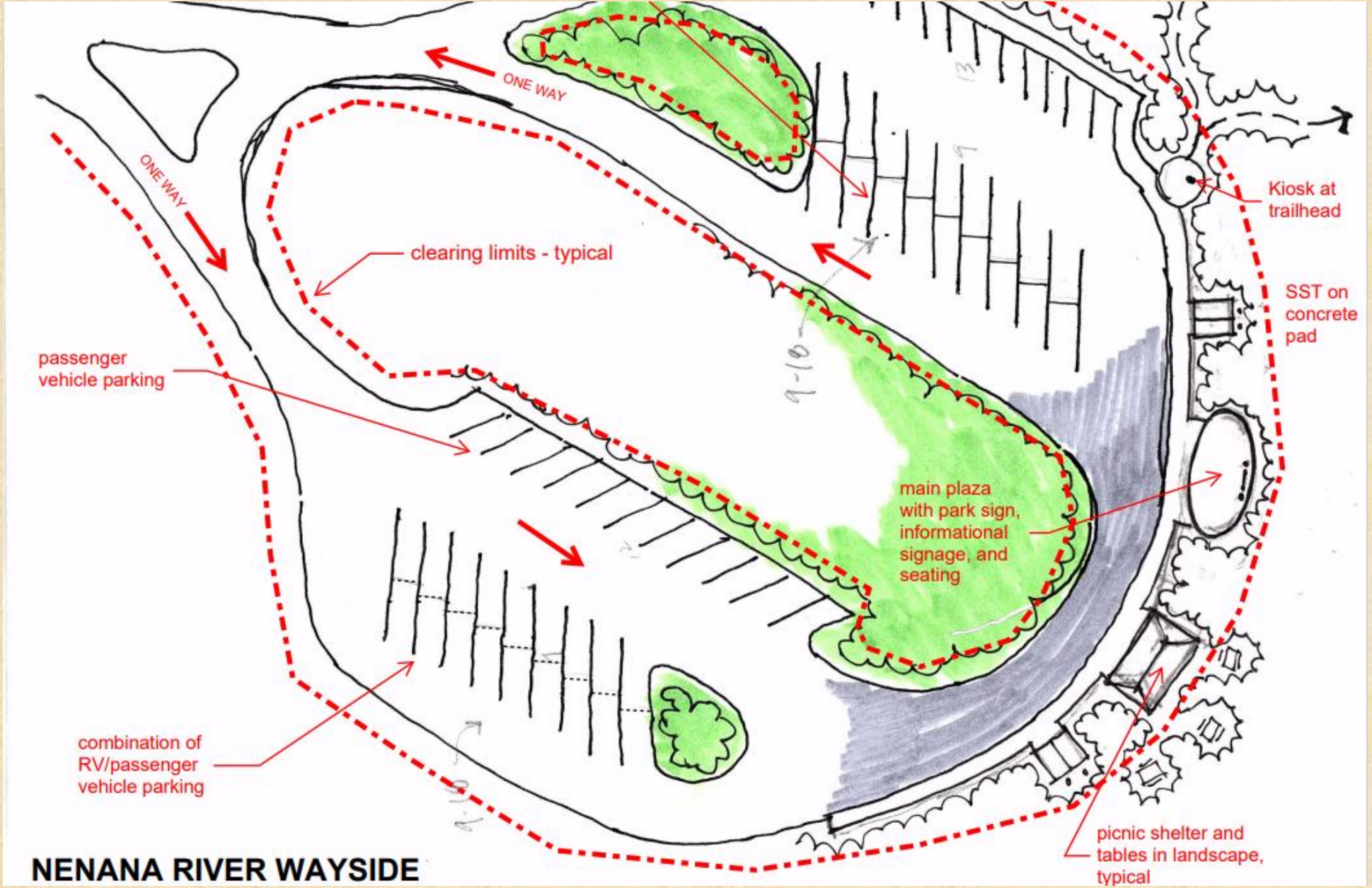
Triple Lakes Trail

Nenana River Trail

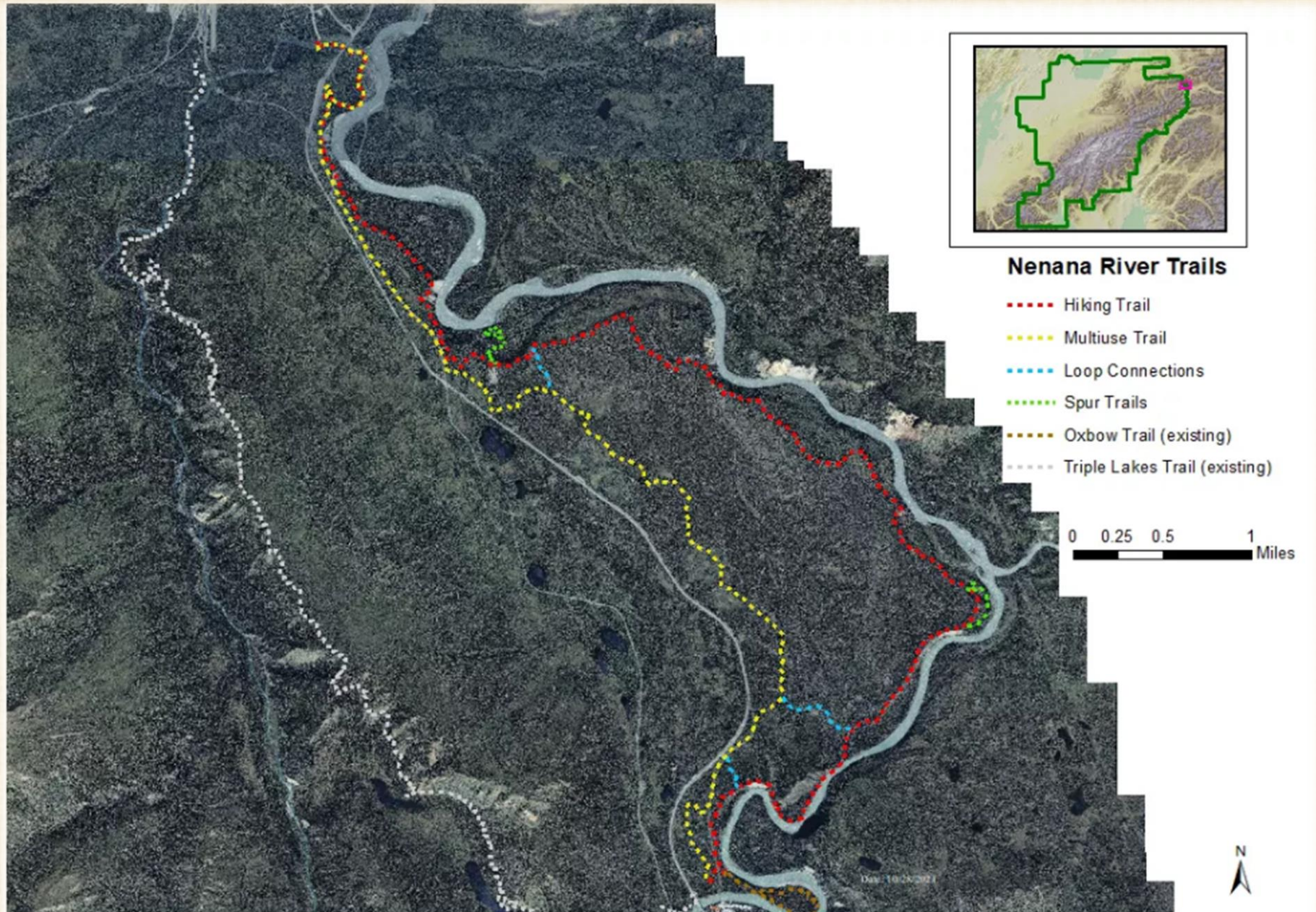


Project Layout





NENANA RIVER WAYSIDE



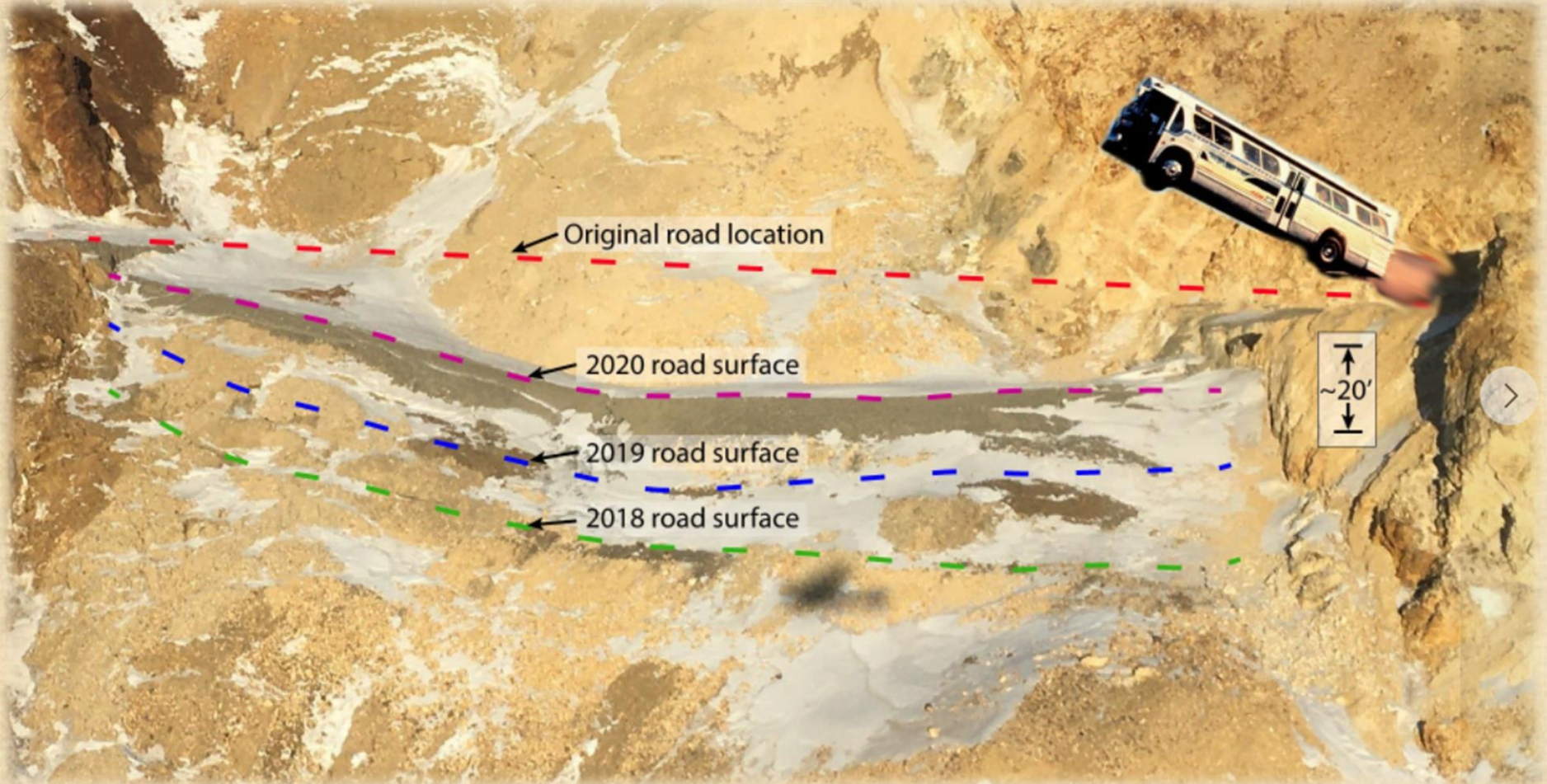
The Nenana River area could see two main trails and a few small connections and spurs, in addition to the existing Triple Lakes Trail and Oxbow Trail.

Oxbow Trail Before



and After





Original road location

2020 road surface

2019 road surface

2018 road surface

↑
~20'
↓

