


The

ALASKA LONG TRAIL

Workbook

Draft Version 1.0



Fairbanks
Nenana
Healy
Cantwell
Talkeetna
Palmer-Wasilla
Anchorage
Seward

Phase 1: *Developing the workbook*

- Collecting relevant data from across the state.
- Developing an Alaska Long Trail Database. Initial suggestions from the Long Trail Coalition
- Documenting known trail issues and attributes.
- Identifying gaps and interim connections.

Phase 2: *public engagement*

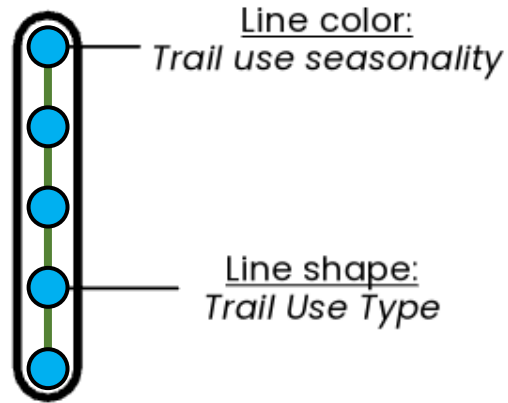
- The Workbook is a living document that will provide information on suggested routes and existing alignments.
- Create an online map or GIS hub for the Long Trail.

Symbolizing to address common questions

- What is the proposed route?
- What are the user types of the trail? Motorized or Non-motorized?
- Will it be an all-season trail?

How to read the ALT segment line

(Ex: winter motorized trail and nonmotorized multiuse year-round)



Legend

Alaska Long Trail Symbology

Trail Use Type (Line Shape)*

- - - Hike Only
- Multi-use (non-motorized)
- Multi-use (motorized)
- ×××× Multi-use (motorized)

Trail Use Seasonality (Line Color)*

- Green line: Year-Round
- Orange line: Summer Only
- Blue line: Winter Only

Identified Gaps*

- Purple oval: Work In-Progress
- Red dashed line: Interim Connection
- Purple double-headed arrow: Conceptual Route

Trail Obstacles

- Yellow triangle with mountain: River Ford
- Red bridge: Bridge Needed (Passable)
- Red bridge with X: Bridge Needed (Impassable)

Trailside Infrastructure

- Yellow triangle with tent: Campsite / Campground
- House icon: Cabin / Yurt / Hut
- TH icon: Trailhead / Access Point
- TH icon with purple border: Proposed/Future TH or Access Point

Base Layers

Land Ownership

- | | |
|---|--|
| Grey square: Private | Light purple square: Mental Health Trust |
| Orange square: Alaska Native | Light green square: BLM |
| Light grey square: Municipal | Light orange square: NPS |
| Light green square: Local Parks | Light brown square: USFWS |
| Light orange square: University of Alaska | Brown square: USFS |
| Dark green square: State Parks | Diagonal lines square: DoD |

Infrastructure

- Yellow line: Highway
- Thick grey line: Major Road / Road of Interest
- Thin grey line: Minor Road**
- White line: Active Forest Road
- Black line with cross-ticks: Railroad
- Dotted line: Other Trails & Closed/Inactive Forest Road
- Red dotted line: RS2477**
- Red line: 17(b) Easement

Boundaries

- Diagonal lines: State Forest (ADNR - DoF)
- Yellow diagonal lines: State Wildlife Area (ADF&G)
- Light orange diagonal lines: National Park Wilderness
- Dashed line: Borough Boundary

Other symbols

- Yellow star: Point of Interest
- Black triangle: Notable Peak
- Green square: Milepost
- Yellow circle with X: Railroad Depot / Whistlestop

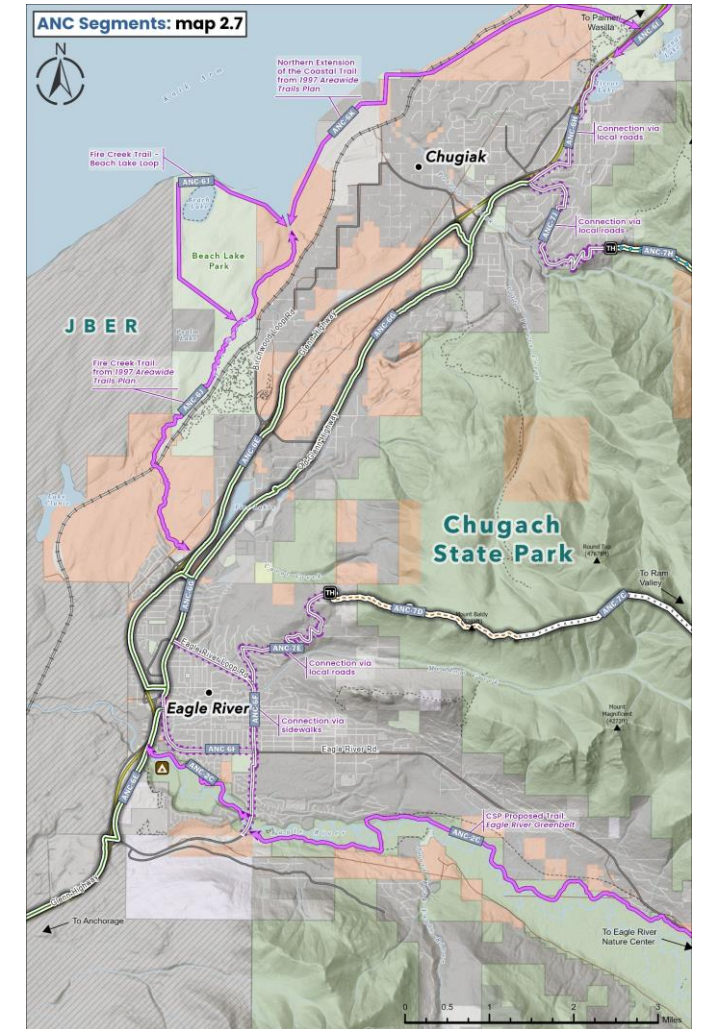
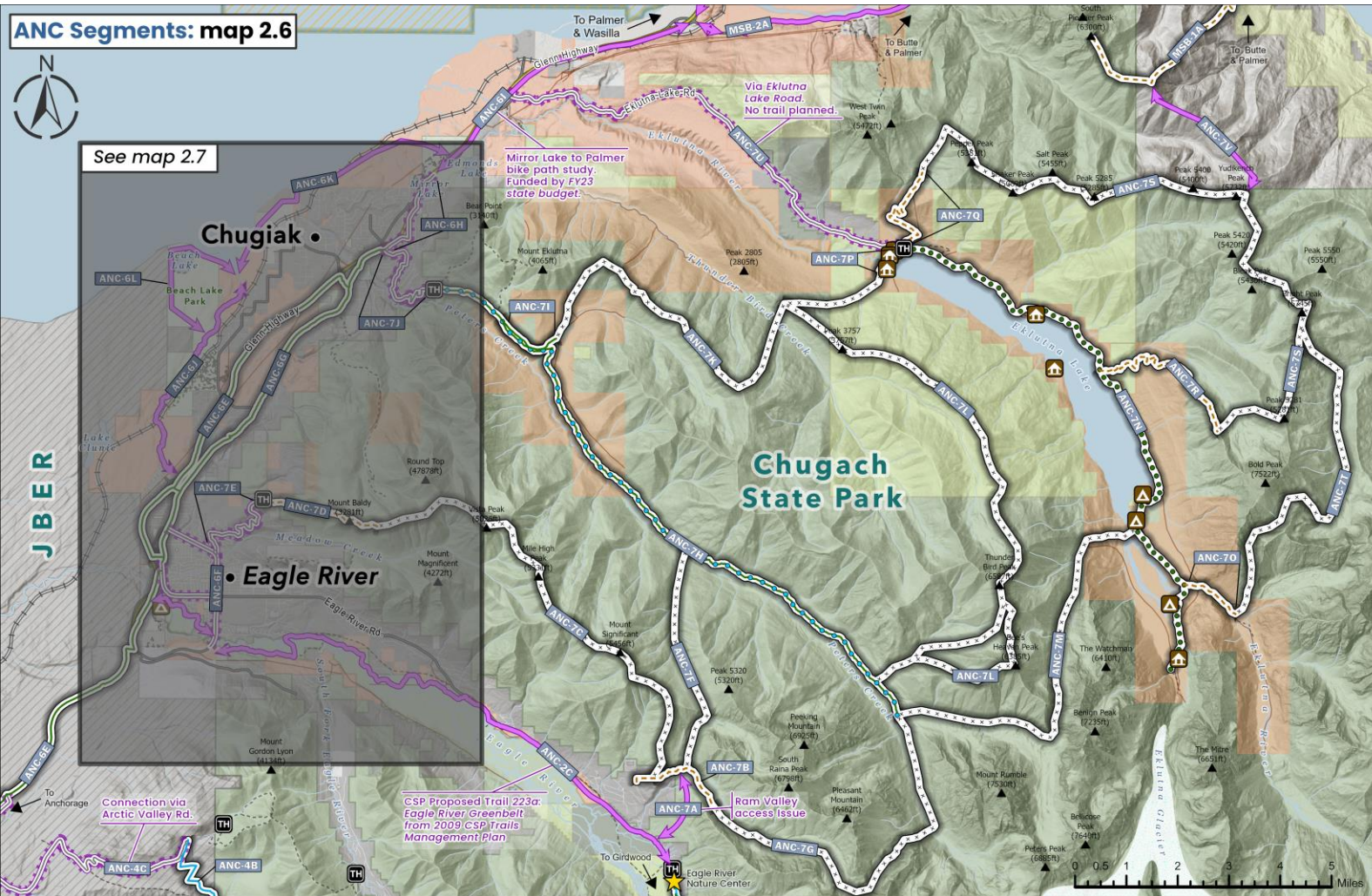
* See back side of the legend to see a guide of how to read the Alaska Long Trail symbology.

** Minor Road: in some maps minor roads are not displayed, rather an outline may be seen from the landownership layers.
RS2477: alignments crossing non-public lands have been omitted as they may not exist.

Where and why are there proposed braids in the Alaska Long Trail?



Where and why are there proposed braids in the Alaska Long Trail?



Where and why are there proposed braids in the Alaska Long Trail?

In summary, the ALT will be a braided route

- Seasonality
- User types
- Provide user-friendly and more challenging options

